

**Title:** Discovery Energy SA  
Cooper Basin Seismic



**Date:** 28/11/2016

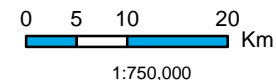
**Doc:** 161105A-MAP-010

**Acknowledgements:**

Mining Tenement S.A data © Department  
of Primary Industries and Resources 2016  
Well Data / Pipeline info GPINFO 2012

**Legend:**

-  Gas Well
-  Oil Well
-  Dry Hole
-  Existing Seismic
-  Nike 3D Seismic
-  Lake Hope Survey
-  PEL512 Permit Area



DATE	REV	CHANGE LOG
21/11/2016	0	Create Document

